




For information address:  
 The Director,  
 U.S. Coast & Geodetic Survey,  
 Washington, D.C.

INDEX MAP OF THE STATE OF  
 MONTANA

 Triangulation  
 First-order Leveling  
 Second-order Leveling  
 Complete to February 1 1945